





















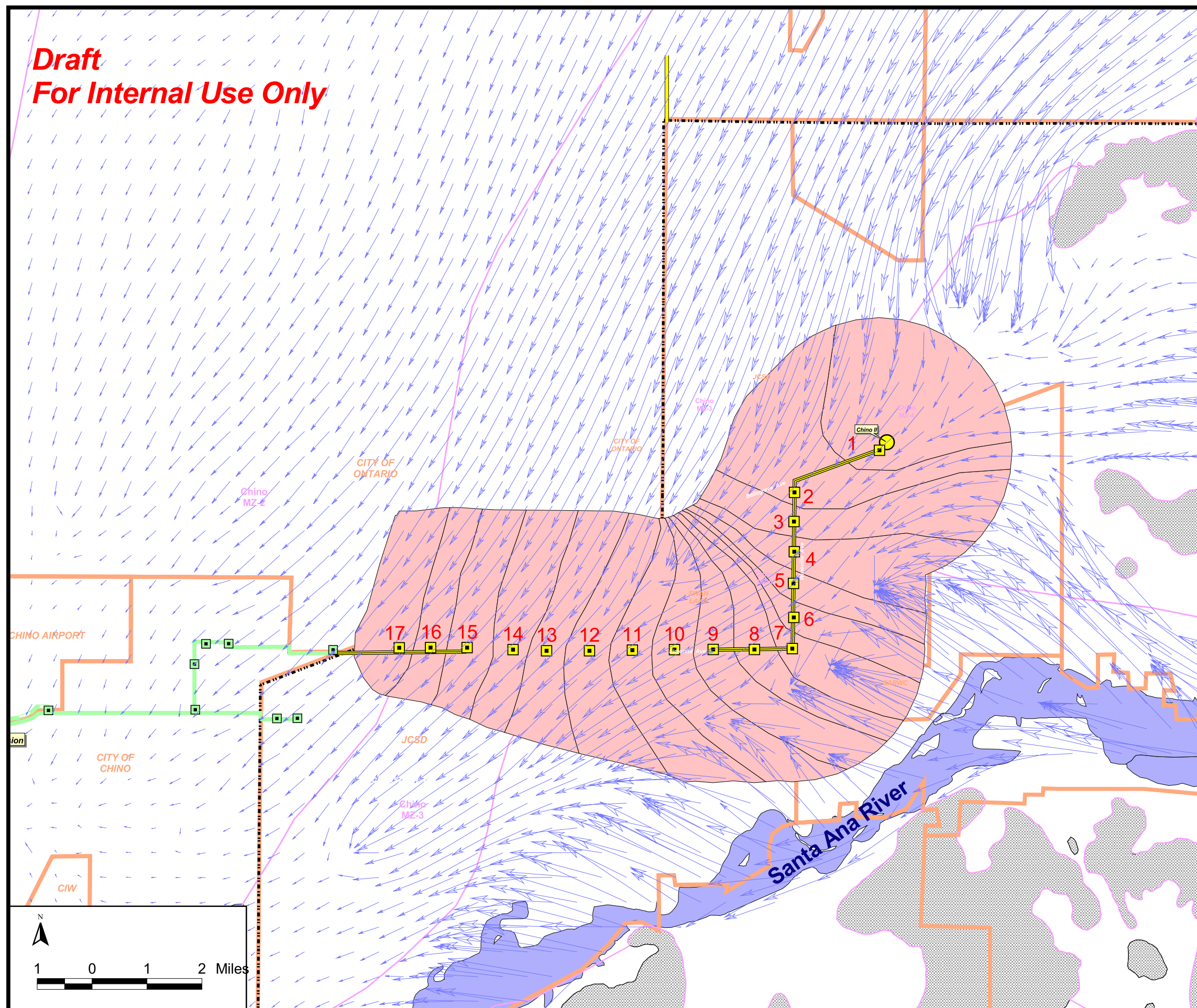


**Draft  
For Internal Use Only**

**Optimum Basin Management Program  
Chino Basin Watermaster**

**Legend**

-  Groundwater Flow Vectors
-  Water Quality Buffer Zones
- Groundwater Conveyance Pipelines**
  -  Chino-1 Main Groundwater Conveyance
  -  Chino-1 Bypass Groundwater Conveyance
  -  Proposed OBMP Groundwater Conveyance
-  Proposed OBMP Groundwater Treatment Facility
-  Proposed OBMP Phase 1 Extraction Well
-  Existing Chino I Extraction Well
-  OBMP Discharge Point to OCWD
-  Chino/Chino Hills Intertie
-  Proposed OBMP Booster Pump Station
-  SARI Pipeline
-  Proposed Ultimate OBMP Extraction Well Field
-  Water Service Area Boundaries
-  Management Zone Boundaries
-  Streams, Lakes, & Spreading Grounds
-  Prado Flood Control Basin
-  Unconsolidated Sediments
-  Consolidated Bedrock
-  Faults  
solid line where known,  
dashed where approximate,  
dotted where concealed,  
dotted where uncertain.
-  Groundwater Barrier  
(suspected fault)
-  Groundwater Divide



**Figure 1-1  
Groundwater Quality  
Buffer Zones**

**WE** WILDERMUTH ENVIRONMENTAL, INC.



**BLACK & VEATCH**  
Corporation

Prepared by: Wildermuth Environmental, Inc.

Date: August, 2000